

NOTICE
 This map is for assessment purposes only, and is not valid for legal description or conveyance.

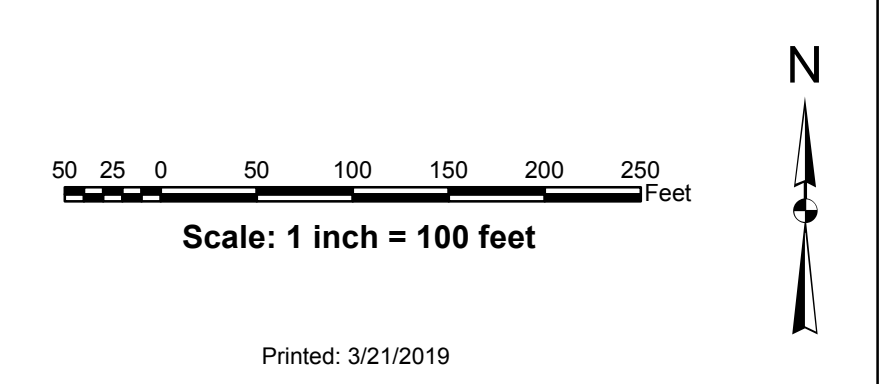
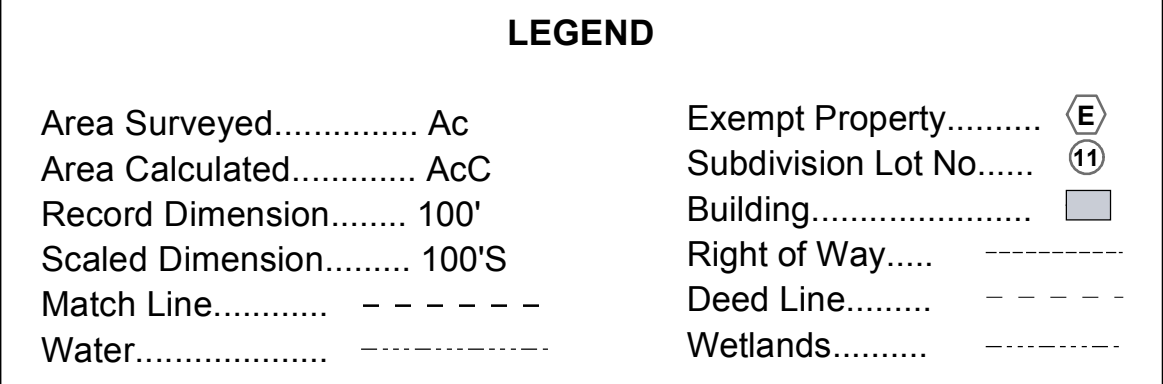
The Horizontal Datum is the Maine State Plane Coordinate System, East Zone, NAD83 Feet.

Original data produced in 1996 by Cartographics Associates, Inc.
 Photography Date: April 15, 1994

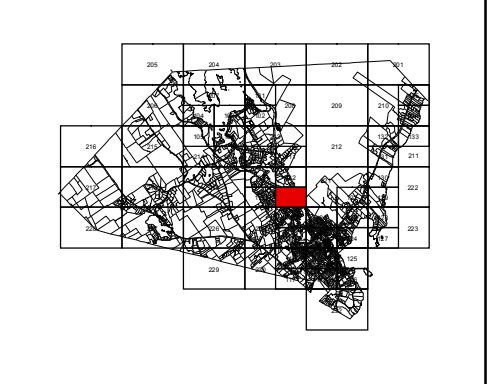
LEGEND

Area Surveyed..... Ac
 Area Calculated..... AcC
 Record Dimension..... 100'
 Scaled Dimension..... 100'S
 Match Line.....
 Water.....

Exempt Property..... (E)
 Subdivision Lot No..... (11)
 Building.....
 Right of Way.....
 Deed Line.....
 Wetlands.....



108	111	
109	112	221
110	113	
	114	121
225	115	120



TOWN OF
CAMDEN
 MAINE

MAP
113